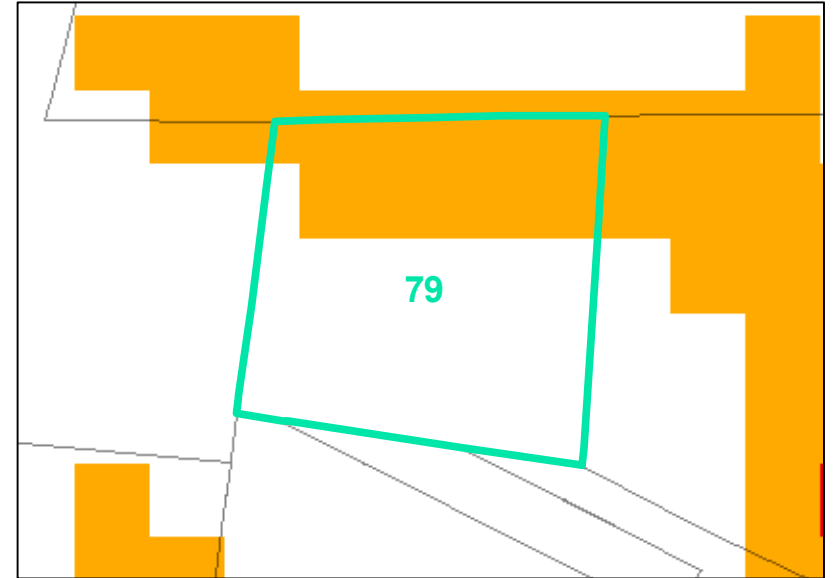


Map ID: 79

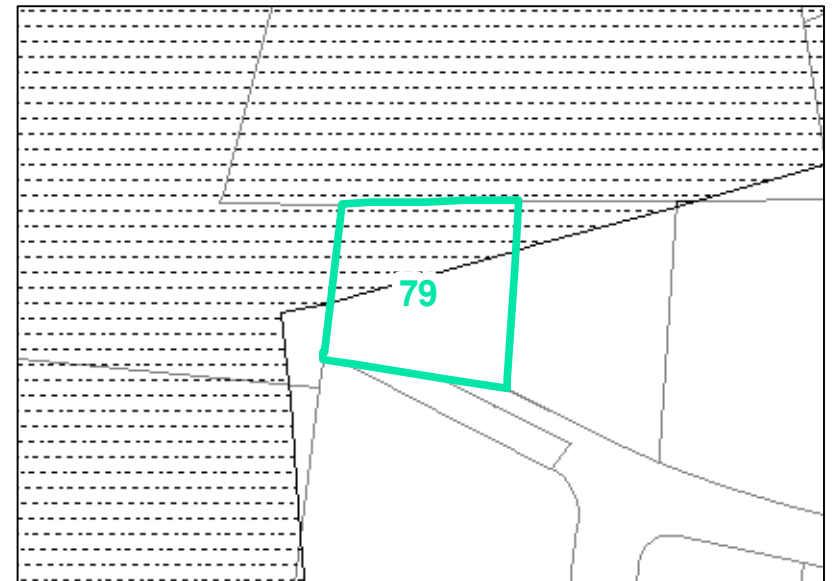
Parcel ID: 2910-37-3743-000 Tax Name: GRAY, CHERIE LYNN














Slope, SFHA & Watershed



Corridor District & Viewshed



Jurisdiction:	Town of Boone
Zoning:	R3 Multiple-Family Residential
Acreage:	0.182
Address:	101 WOODPECKER LN
Building Value:	\$91,600.00
Slope:	Steep
Special Flood Hazard Area:	None
Public Water Supply Watershed:	None
Corridor District:	Partial
Viewshed Protection District:	None

-  TOWN LIMITS
-  STEEP (30-50%)
-  VERY STEEP (>50%)
-  0.2 PCT ANNUAL CHANCE FLOOD HAZARD
-  AE
-  AE, FLOODWAY
-  WS-II-CA
-  WS-IV-CA
-  WS-IV-PA
-  CORRIDOR DISTRICT
-  VIEWSHED PROTECTION AREA

