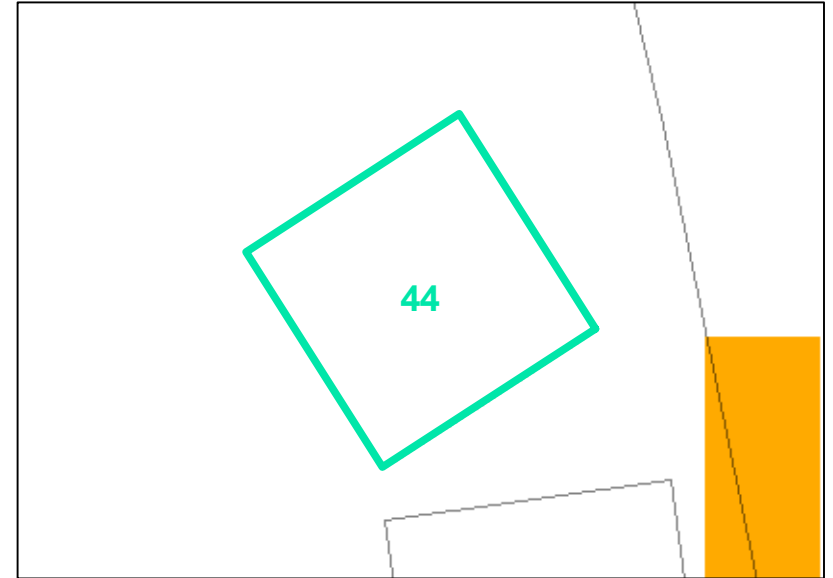


Map ID: 44

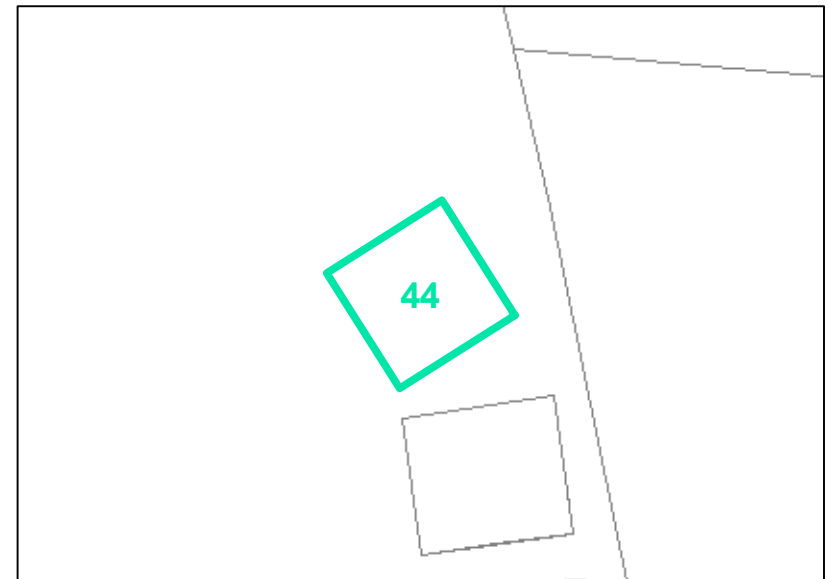
Parcel ID: 2911-61-1478-000 Tax Name: BEDELL, GAIL B














Slope, SFHA & Watershed



Corridor District & Viewshed



Jurisdiction:	Town of Boone
Zoning:	R3 Multiple-Family Residential
Acreage:	0.045
Address:	156 WICKHAM SQ
Building Value:	\$145,400.00
Slope:	None
Special Flood Hazard Area:	None
Public Water Supply Watershed:	None
Corridor District:	None
Viewshed Protection District:	None

-  TOWN LIMITS
-  STEEP (30-50%)
-  VERY STEEP (>50%)
-  0.2 PCT ANNUAL CHANCE FLOOD HAZARD
-  AE
-  AE, FLOODWAY
-  WS-II-CA
-  WS-IV-CA
-  WS-IV-PA
-  CORRIDOR DISTRICT
-  VIEWSHED PROTECTION AREA

