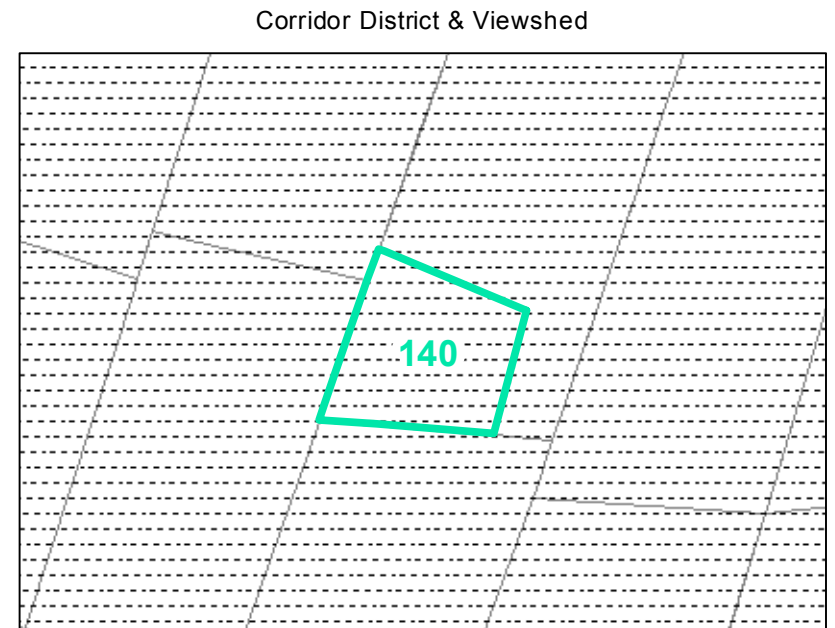
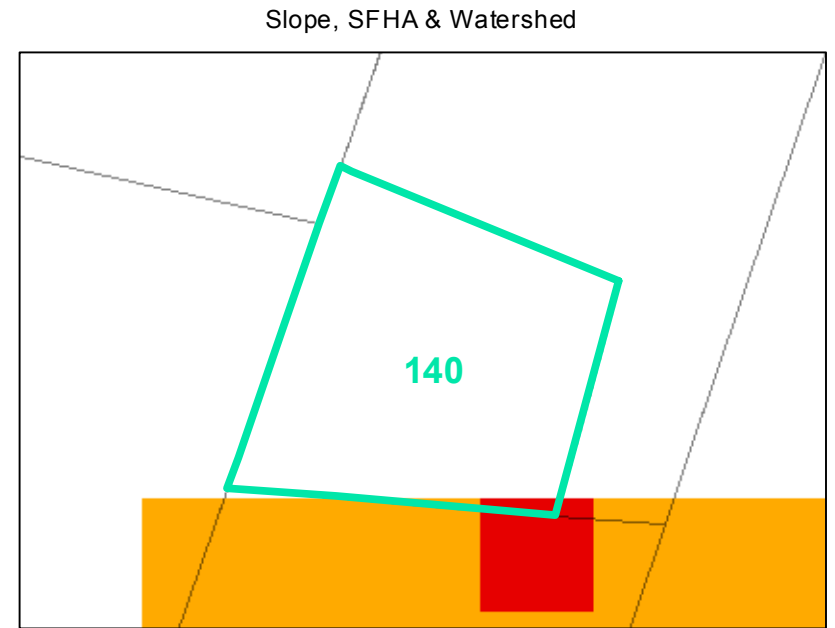
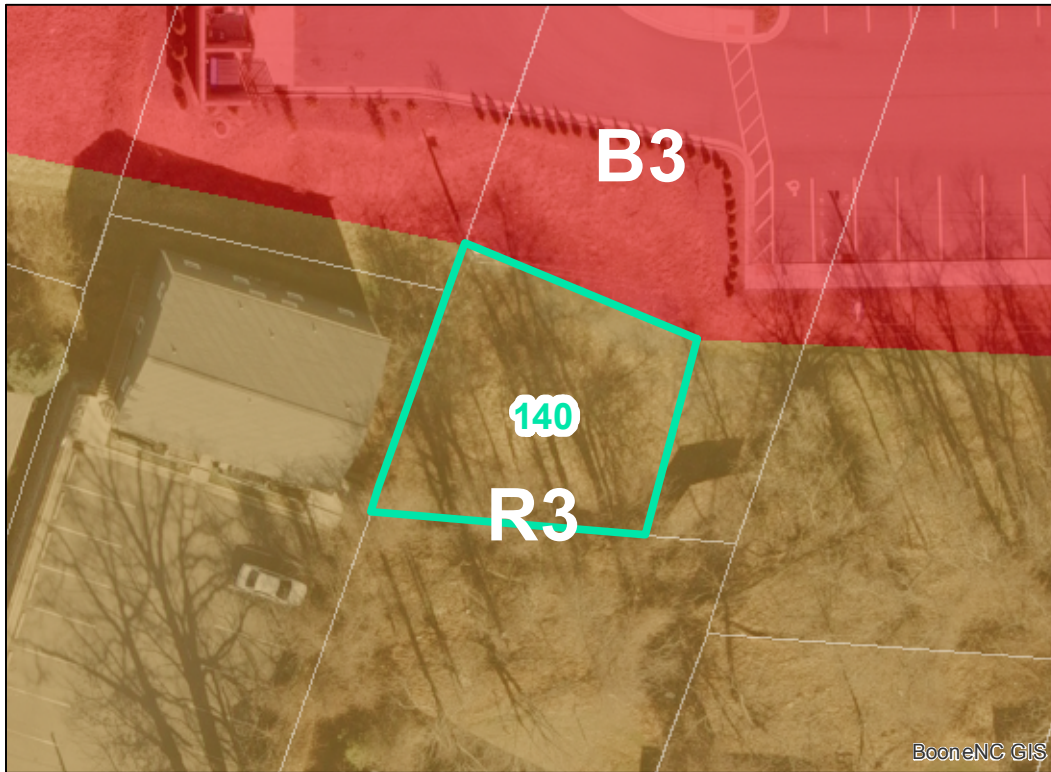













Map ID: 140

Parcel ID: 2910-17-4946-000 Tax Name: THE HELMS FAMILY TRUST



Jurisdiction:	Town of Boone
Zoning:	R3 Multiple-Family Residential
Acreage:	6.561 (Calculated)
Address:	VACANT
Building Value:	\$0.00
Slope:	Steep & Very Steep
Special Flood Hazard Area:	None
Public Water Supply Watershed:	None
Corridor District:	Full
Viewshed Protection District:	None

-  TOWN LIMITS
-  STEEP (30-50%)
-  VERY STEEP (>50%)
-  0.2 PCT ANNUAL CHANCE FLOOD HAZARD
-  AE
-  AE, FLOODWAY
-  WS-II-CA
-  WS-IV-CA
-  WS-IV-PA
-  CORRIDOR DISTRICT
-  VIEWSHED PROTECTION AREA

