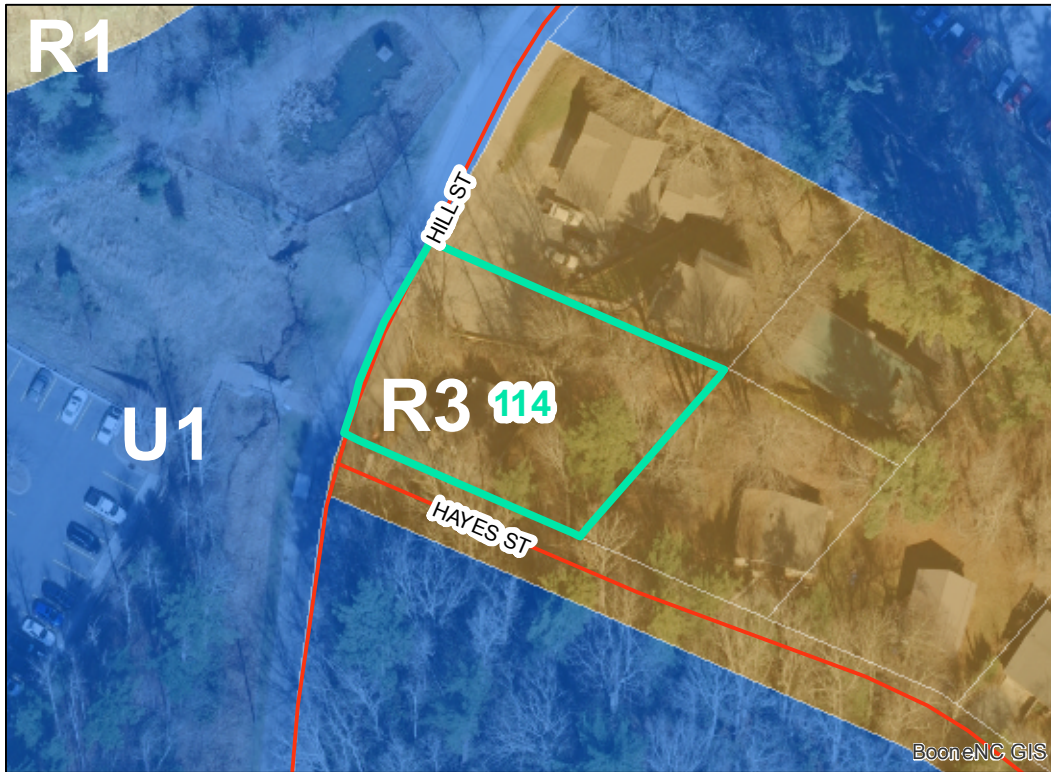
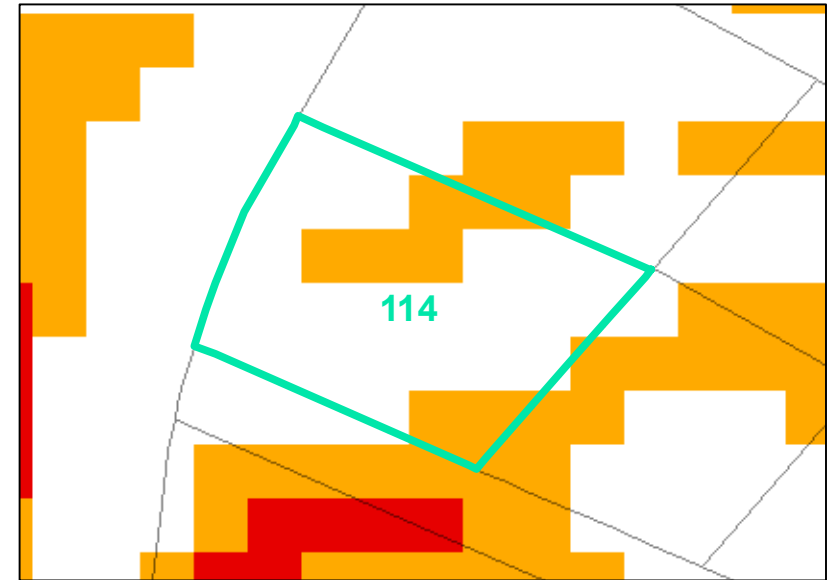


Map ID: 114

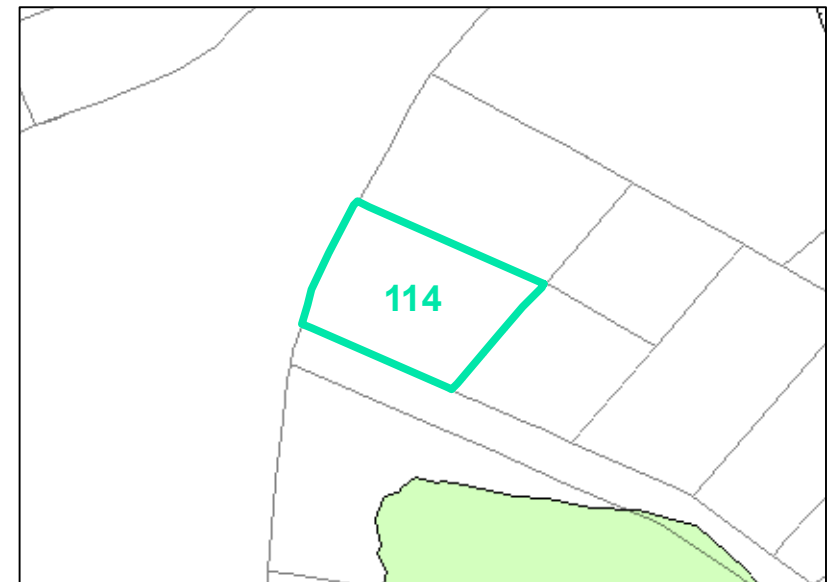
Parcel ID: 2910-05-0765-000 Tax Name: CASH HOLDINGS, LLC



Slope, SFHA & Watershed



Corridor District & Viewshed



Jurisdiction:	Town of Boone
Zoning:	R3 Multiple-Family Residential
Acreage:	0.280 (Calculated)
Address:	209 HILL ST
Building Value:	\$54,500.00
Slope:	Steep
Special Flood Hazard Area:	None
Public Water Supply Watershed:	None
Corridor District:	None
Viewshed Protection District:	None

- TOWN LIMITS
- STEEP (30-50%)
- VERY STEEP (>50%)
- AE
- AE, FLOODWAY
- 0.2 PCT ANNUAL CHANCE FLOOD HAZARD
- CORRIDOR DISTRICT
- WS-II-CA
- WS-IV-CA
- WS-IV-PA
- VIEWSHED PROTECTION AREA

