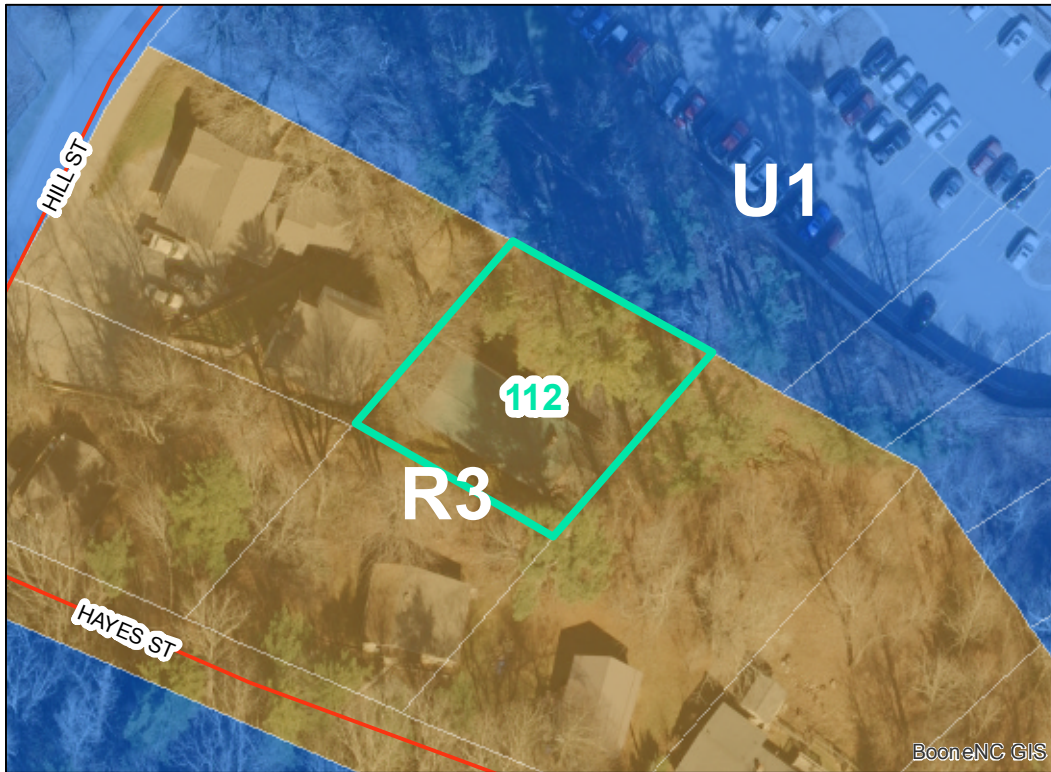
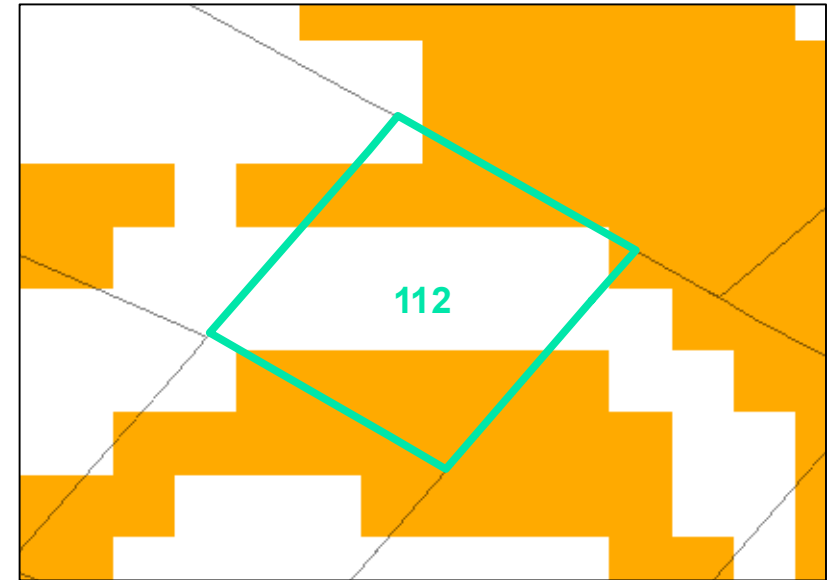


Map ID: 112

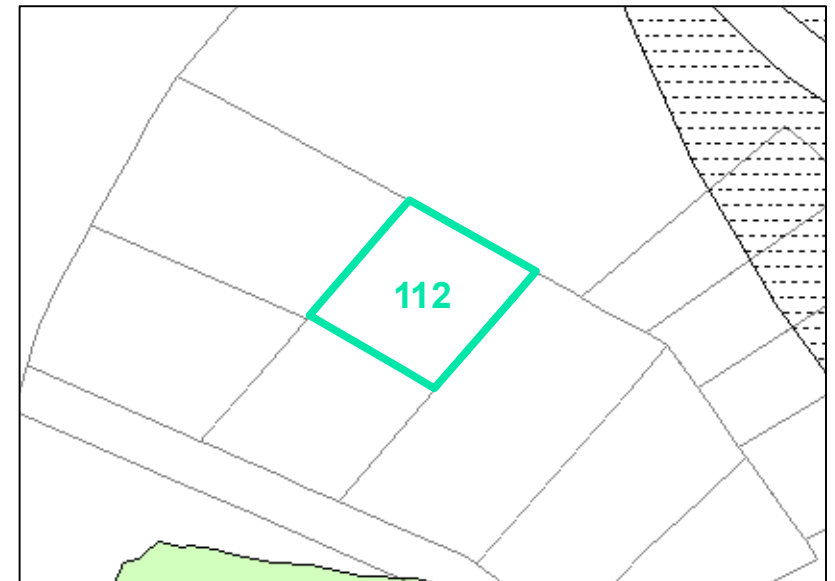
Parcel ID: 2910-05-1789-000 Tax Name: GREER, SHANTY AND MARY ALICE ET AL














Slope, SFHA & Watershed



Corridor District & Viewshed



Jurisdiction:	Town of Boone
Zoning:	R3 Multiple-Family Residential
Acreage:	0.183 (Calculated)
Address:	175 HILL ST
Building Value:	\$118,200.00
Slope:	Steep
Special Flood Hazard Area:	None
Public Water Supply Watershed:	None
Corridor District:	None
Viewshed Protection District:	None

-  TOWN LIMITS
-  STEEP (30-50%)
-  VERY STEEP (>50%)
-  0.2 PCT ANNUAL CHANCE FLOOD HAZARD
-  AE
-  AE, FLOODWAY
-  WS-II-CA
-  WS-IV-CA
-  WS-IV-PA
-  CORRIDOR DISTRICT
-  VIEWSHED PROTECTION AREA

